INTRODUCTION

SUMMARY OF PROPOSED LONG-TERM CONTROL PLAN

On Tuesday, May 13, 2008, Mingo Junction Village Council passed a resolution adopting the contents of this long-term control plan (LTCP) document. The Village has committed through this legislation to implement a sewer separation and monitoring project totaling more than $8.8 million to be spent over the next four years. Some early action items as part of the LTCP implementation include:

- Sewer Rate Study.
- Studies involving the Wheeling-Pitt Facilities in relation to the Wastewater Treatment Plant.
- Design phase for the separation of the combined sewers in the Church Hill and Lincoln CSO areas.

All of these early action items noted above are scheduled to begin during July 2008. A complete implementation schedule is contained in the Recommended CSO Control Plan as part of LTCP-EZ.

The village fully understands the financial commitment involved with the LTCP. Officials at the Ohio EPA's Division of Financial Assistance will be contacted concurrent to this submittal regarding the Water Pollution Control Loan Fund. A rate study should be complete before the end of 2008 to help the Village determine the revenues needed to pay back the loan.

Some of the items noted in the April 10, 2008 letter from the Ohio EPA are addressed in this document. The Village senses the urgency to begin the LTCP and proposes to address certain items from the letter during implementation. A detailed response to the letter is contained on the following pages of this introduction.

Mingo Junction
Long Term Control Plan
Implementation Schedule
Revised 11/24/08

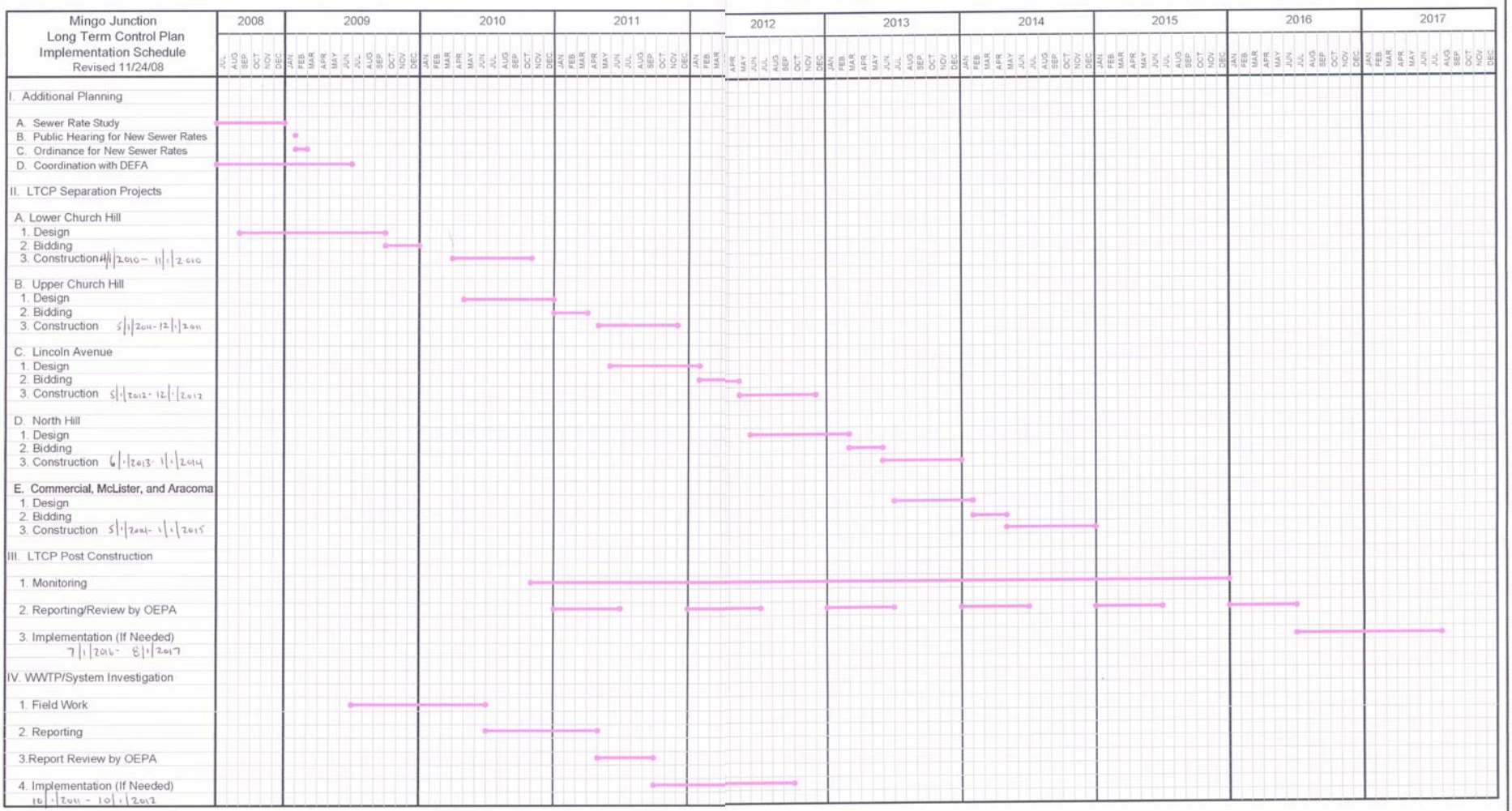

H:\2008\08027\LTCP Invoice Tracking\Schedule_112408.dwg

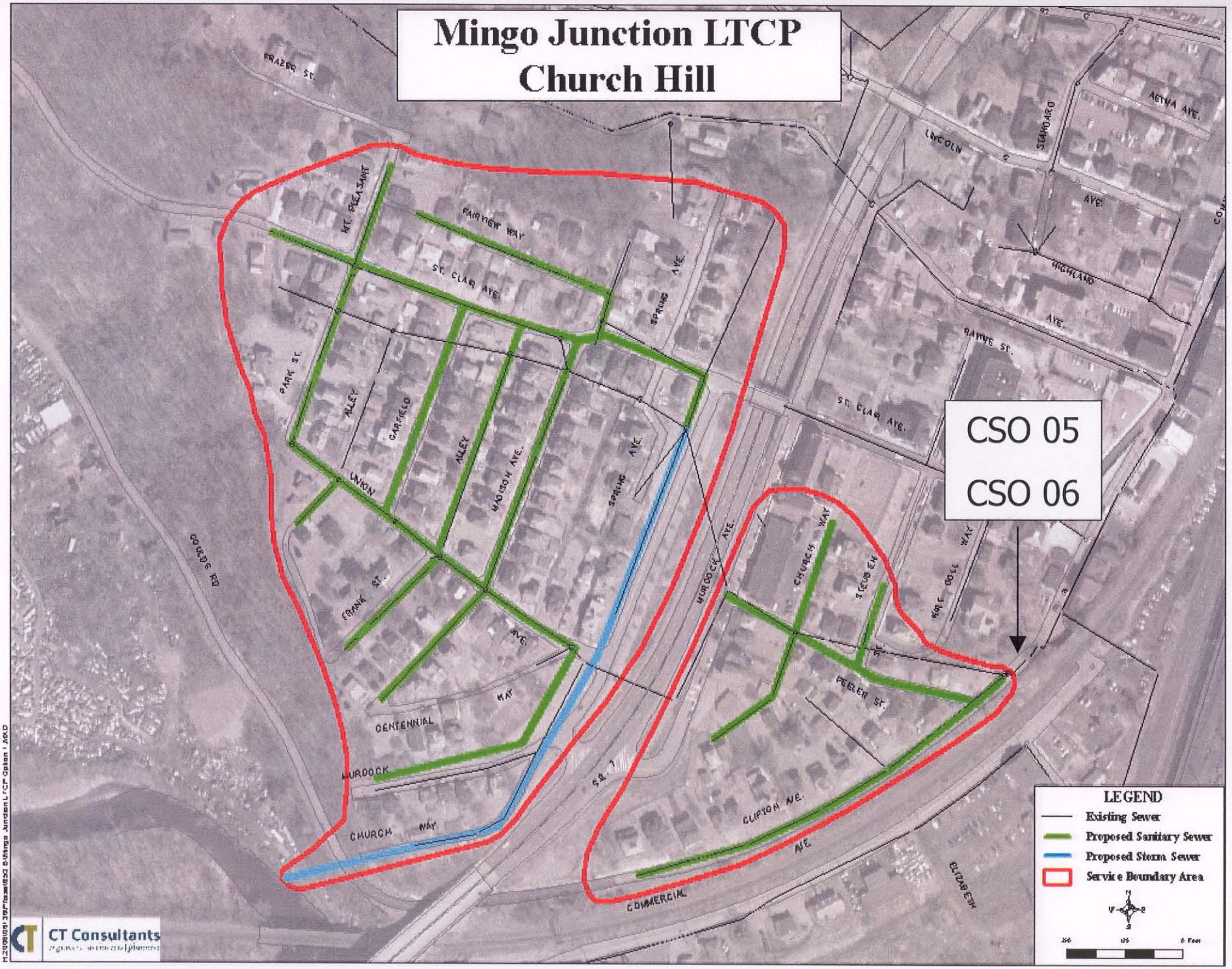
Mingo Junction LTCP
Church Hill
CSO 05
CSO 06
LEGEND
Existing Sewer
Proposed Sanitary Sewer
Proposed Storm Sewer
Service Boundary Area
CT Consultants
FRAZER ST.
MT. PLEASANT
FAIRVIEW WAY
ST. CLAIR AVE.
SPRING AVE.
PARK ST.
ALLEY
GARFIELD
ALLEY
MADISON AVE.
SPRING AVE.
UNION
FRANK ST.
AVE.
CENTENNIAL
WAY
MURDOCK
CHURCH WAY
GOULDS RD
MURDOCK AVE.
CHURCH WAY
STEUBEN ST.
KIRT DOLL WAY
PEELER ST.
CLIFTON AVE.
AVE.
COMMERCIAL
ELIZABETH
LINCOLN
AVE.
STANDARD
AETNA AVE.
HIGHLAND
AVE.
RAYNE ST.
ST. CLAIR AVE.

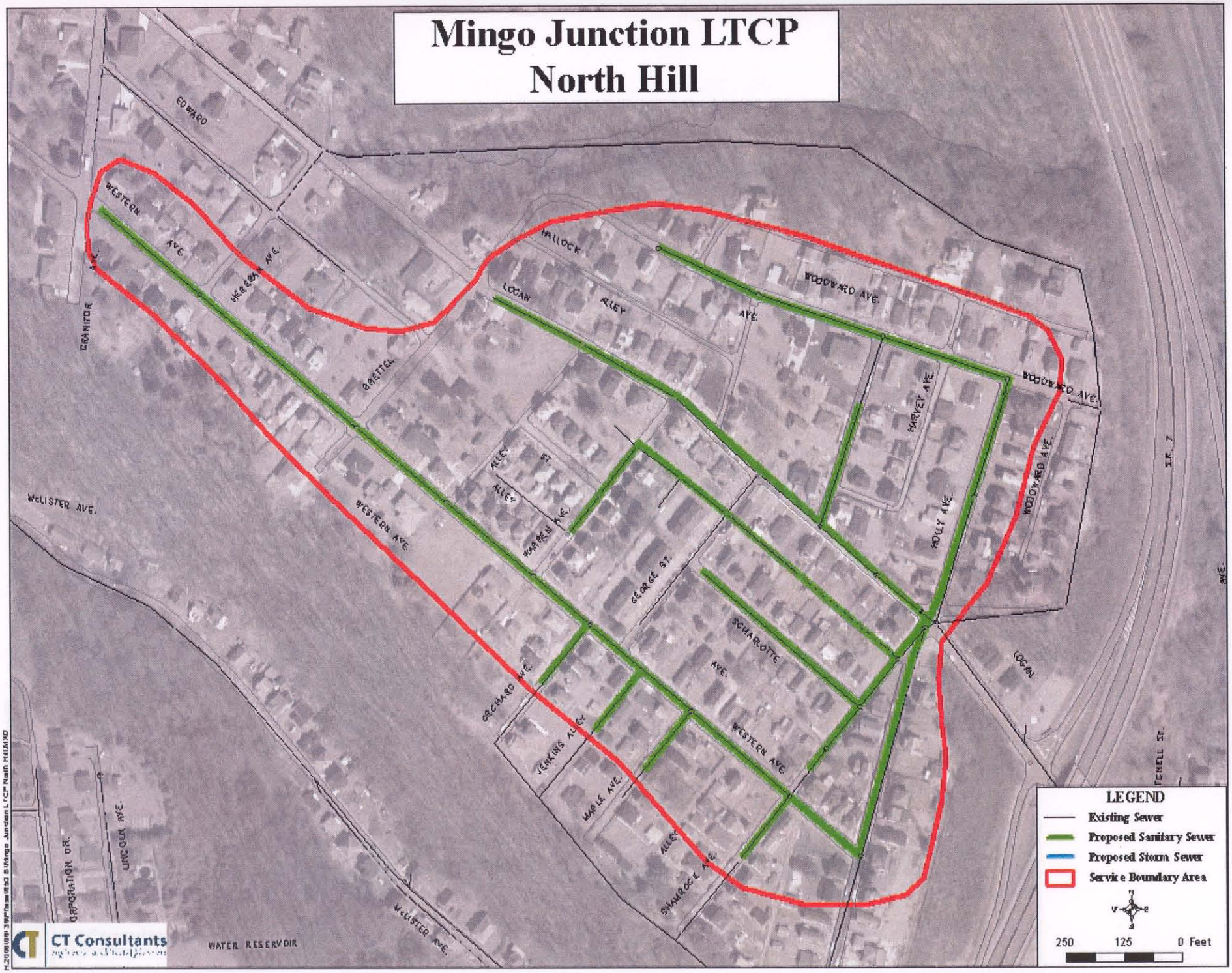
Mingo Junction LTCP
North Hill
EDWARD
WESTERN AVE.
HEREBAN AVE.
GRANITOR
BRETTEL
HALLOCK
LOGAN
ALLEY
AVE.
WOODWARD AVE.
HARVEY AVE.
HOLLY AVE.
ALLEY ST.
WARREN AVE.
GEORGE ST.
SCHARLOTTE AVE.
McLISTER AVE.
ORCHARD AVE.
JENKINS ALLEY
MAPLE AVE.
SHAMROCK AVE.
LOGAN
S.R. 7
TENELL ST.
CORPORATION DR.
LINCOLN AVE.
WATER RESERVOIR
LEGEND
Existing Sewer
Proposed Sanitary Sewer
Proposed Storm Sewer
Service Boundary Area
250
125
0 Feet
CT Consultants

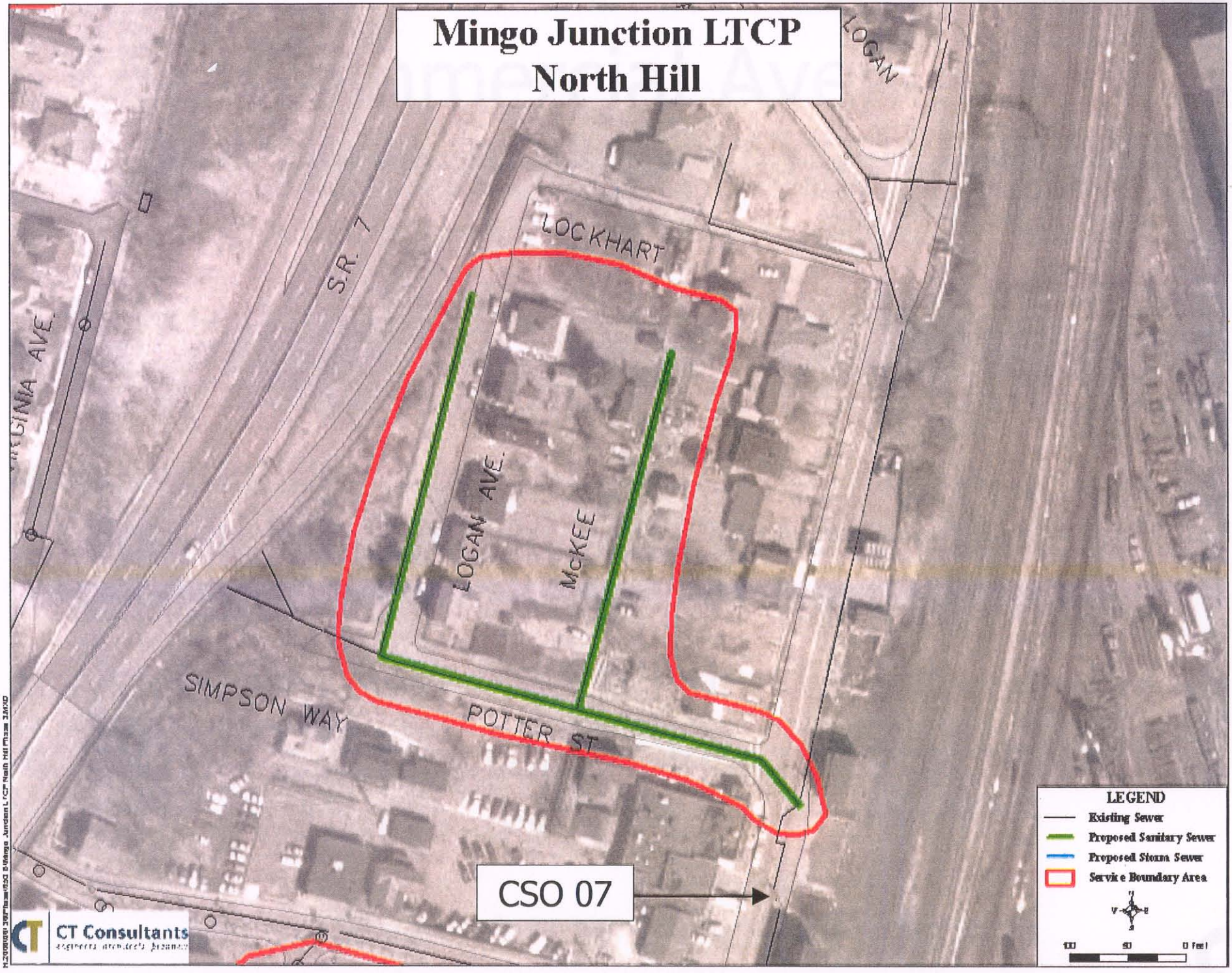
Mingo Junction LTCP
North Hill
LOGAN
LOCKHART
S.R. 7
VIRGINIA AVE.
LOGAN AVE.
McKEE
SIMPSON WAY
POTTER ST
CSO 07
LEGEND
Existing Sewer
Proposed Sanitary Sewer
Proposed Storm Sewer
Service Boundary Area
CT Consultants

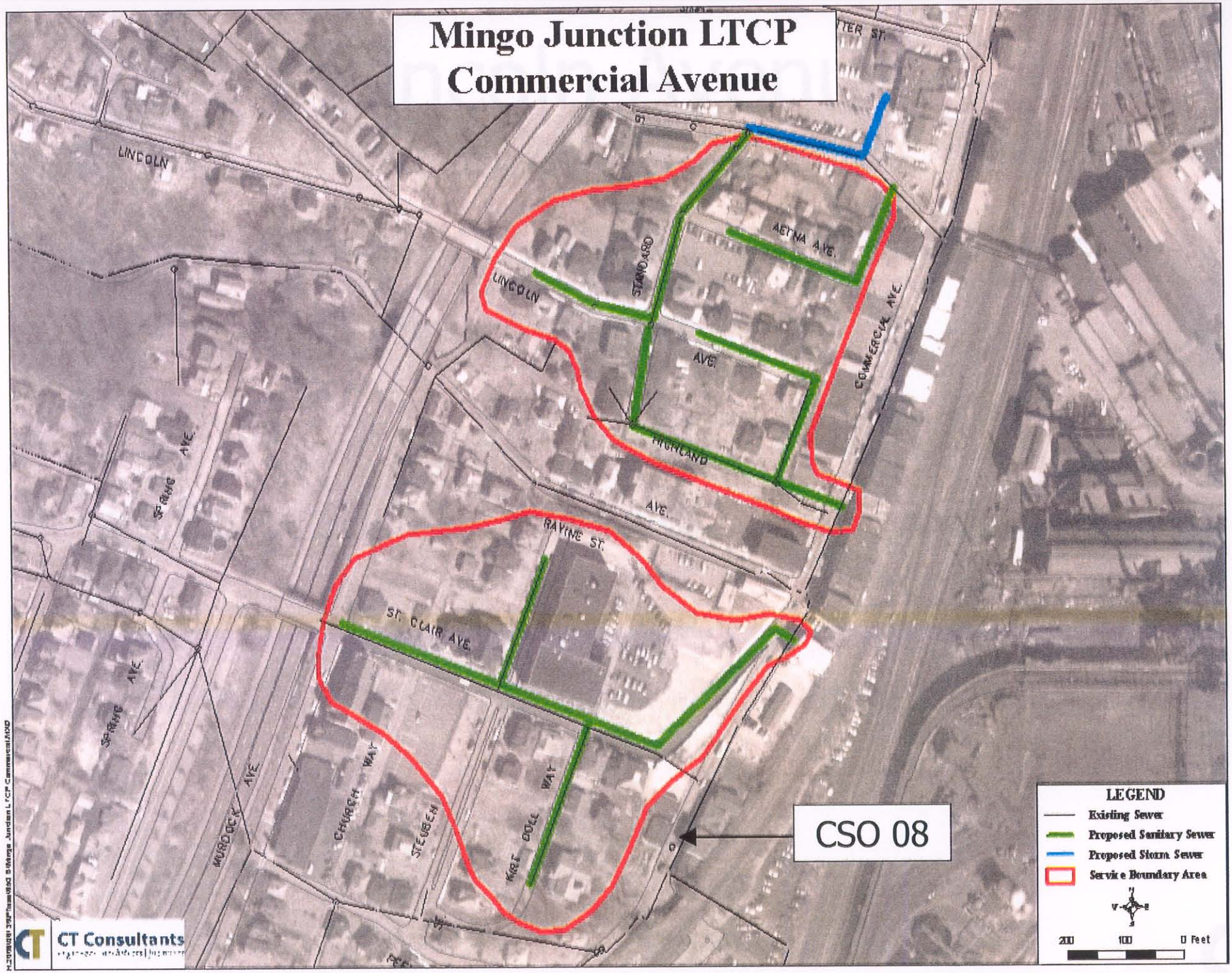
Mingo Junction LTCP
Commercial Avenue
LINCOLN
LINCOLN
STANDARD
AETNA AVE.
AVE.
COMMERCIAL AVE.
HIGHLAND
AVE.
RAYME ST.
ST. CLAIR AVE.
SPRING AVE.
SPRING AVE.
MURDOCK AVE.
CHURCH WAY
STEUBEN
KIEF DOLL WAY
CSO 08
LEGEND
Existing Sewer
Proposed Sanitary Sewer
Proposed Storm Sewer
Service Boundary Area
200
100
0 Feet
CT Consultants

Mingo Junction LTCP
Lincoln Avenue

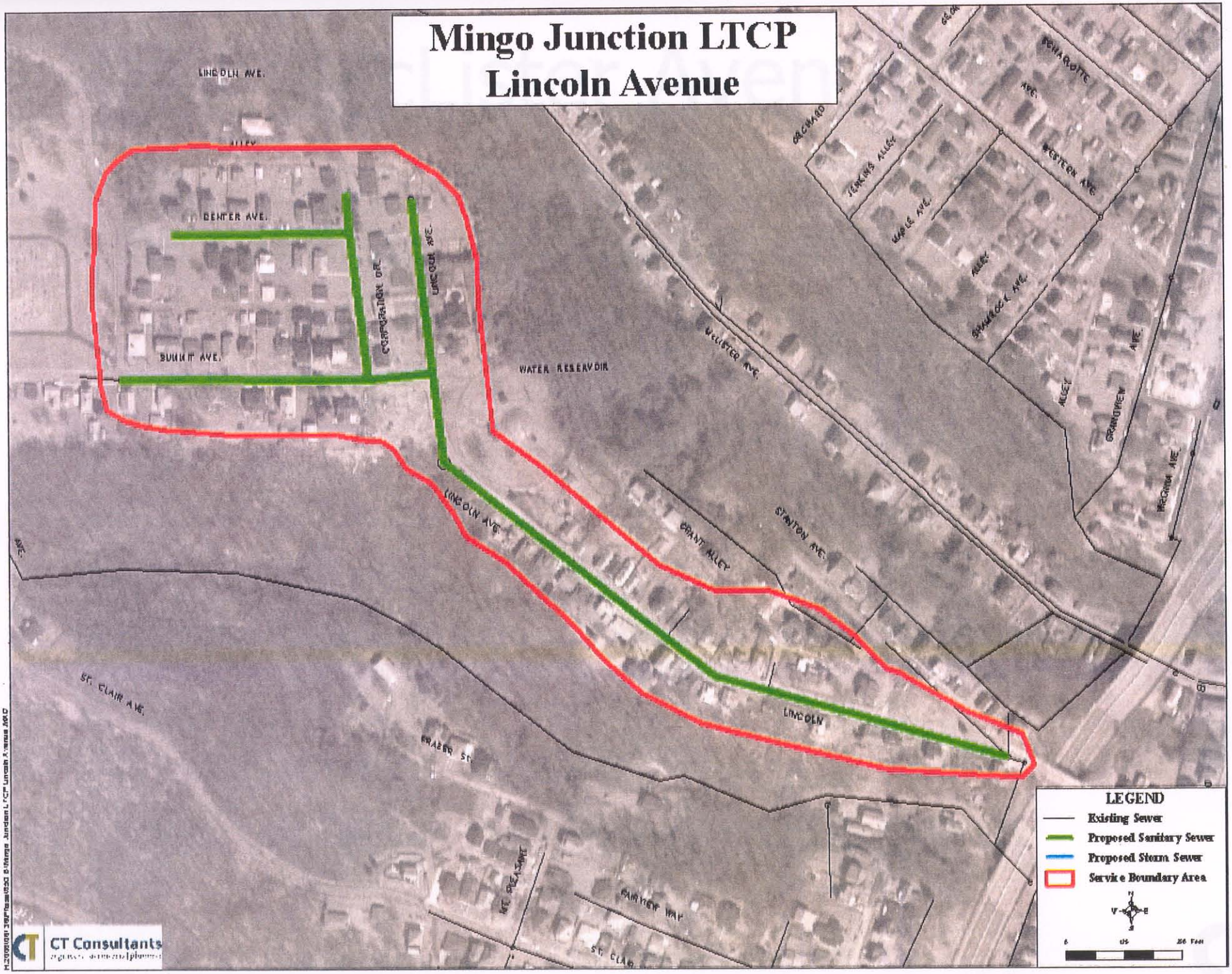

CT Consultants

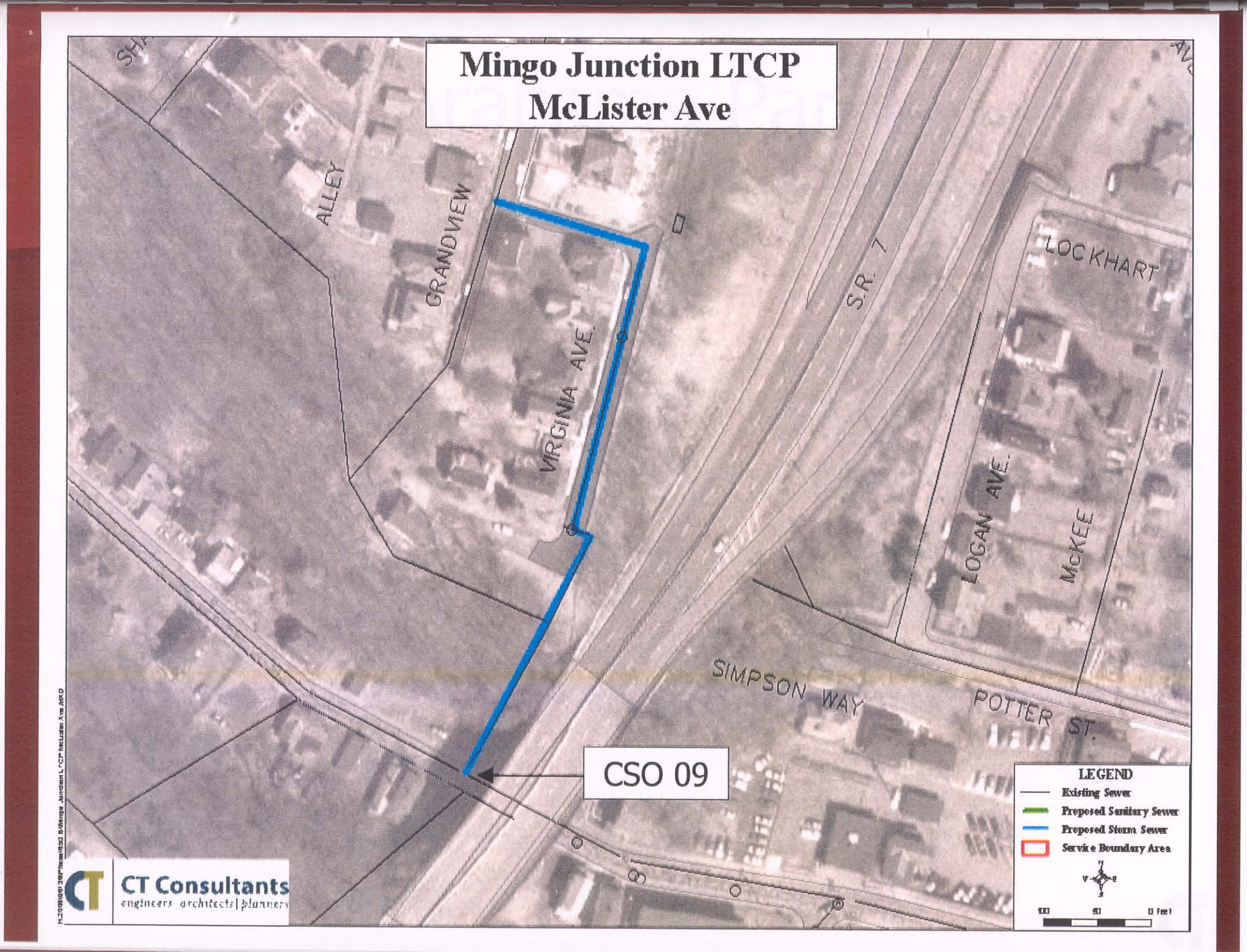
Mingo Junction LTCP
McLister Ave
ALLEY
GRANDVIEW
VIRGINIA AVE.
S.R. 7
LOCKHART
LOGAN AVE.
McKEE
SIMPSON WAY
POTTER ST.
CSO 09
LEGEND
Existing Sewer
Proposed Sanitary Sewer
Proposed Storm Sewer
Service Boundary Area
CT Consultants
engineers architects | planners

Mingo Junction LTCP
Aracoma Park

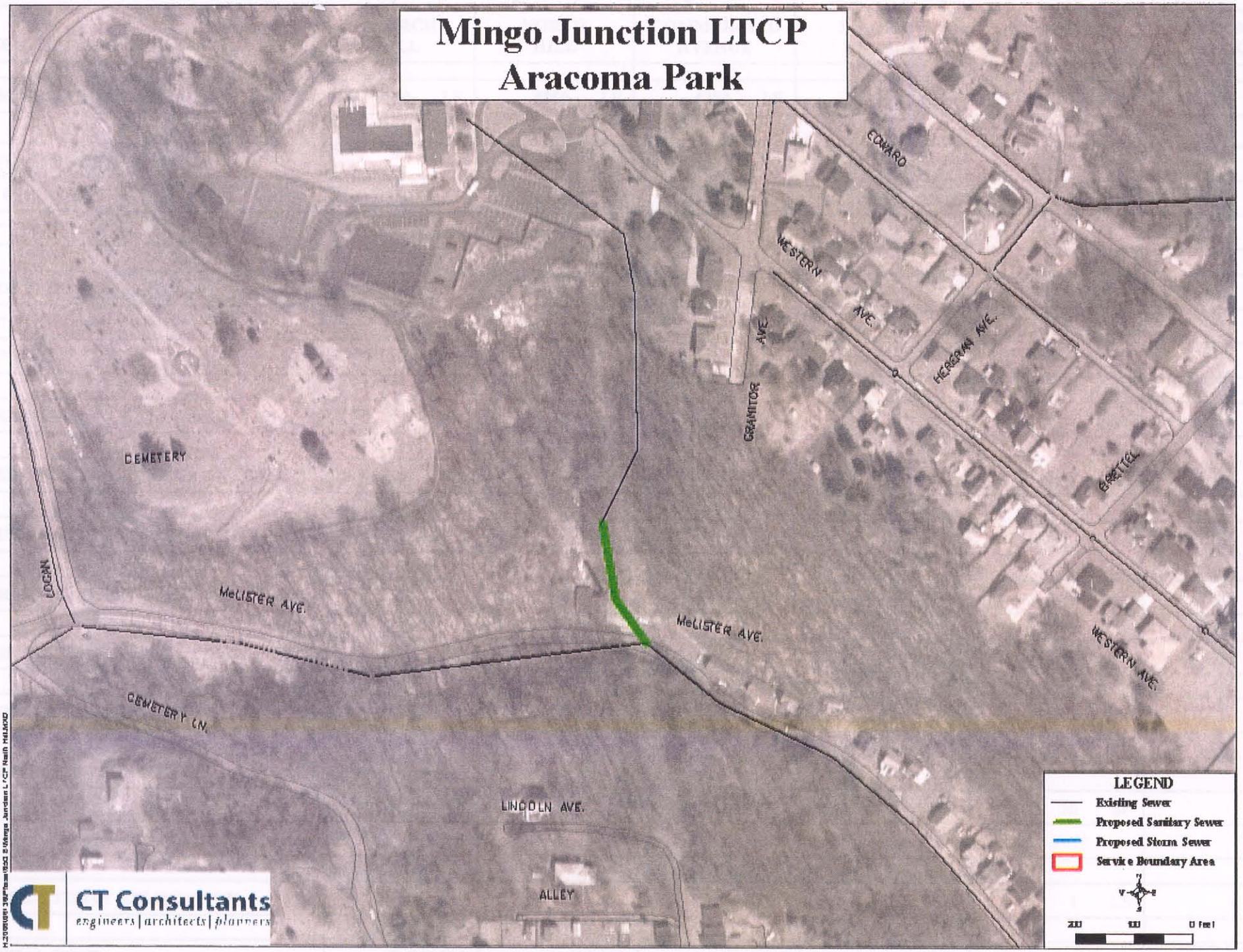

CT Consultants
engineers | architects | planners