

*****Ohio EPA may take up to 90 days to review these requests*****

Voluntary Clean Ohio Fund Applicable Regulatory Program Statement Request Form (ARPS)

Requests for ARPS are voluntary. If you choose to submit an ARPS request, you have a choice of submitting one or more program areas (i.e., BUSTR, Solid Waste, Hazardous Waste, etc.). You do not have to complete every program area if you do not need the information; however, if you are requesting a VAP only determination, you must submit information from all program areas. If you ultimately choose to receive an ARPS, chosen forms must be completed by the applicant and submitted to Ohio EPA, along with copies of all pages cited in your responses, (e.g., from the Phase I Environmental Assessment).

Applicants should carefully review Sections 122.65 – 122.659 of the Ohio Revised Code, the Clean Ohio Revitalization Fund policies and selection criteria, and the Clean Ohio Assistance Fund policies in order to become familiar with the minimum requirements for the Clean Ohio Fund program prior to completing this form. (<http://www.clean.ohio.gov/>)

PROPERTY INFORMATION

Property Name: _____

Acreage: _____

Historical Property Names and/or _____













Past operating name(s) at site: _____

Property Address: _____

City: _____ State: __ Zip: _____-_____

County: _____

List all additional/potential addresses associated with this property:

- Click here to access the Solid Waste Closure request. [Word](#)  [PDF](#) 
- Click here to access the Hazardous Waste Closure request. [Word](#)  [PDF](#) 
- Click here to access the RCRA Corrective Action request. [Word](#)  [PDF](#) 
- Click here to access the Federal Enforcement request. [Word](#)  [PDF](#) 
- Click here to access the State Enforcement Letter request. [Word](#)  [PDF](#) 
- Click here to access the BUSTR Regulatory Determination request. [Word](#)  [PDF](#) 

*****Ohio EPA may take up to 90 days to review these requests*****

PROPERTY COORDINATES (Use Decimals up to six places)

Latitude: _____ N _____ Longitude: _____ W

PROPERTY BOUNDARIES/MAPS

One of the three following standards must be used to submit property location data for Ohio EPA's Geographic Information System (GIS) database:

Standard A: The project property boundary shall be submitted as a shapefile (ArcMap-ESRI) in Ohio State Plane South Zone (coordinate system), NAD 1983 (datum), with units set to feet. The boundary will be created using standard survey techniques or with a GPS unit capable of sub-meter accuracy data capture;

Standard B: The project property boundary shall be submitted as a scanned image boundary map in TIF format. The boundary will be displayed on top of an aerial photo or a USGS 7.5 minute topographic map. The boundary will be created using standard survey techniques or with a GPS unit capable of sub-meter accuracy data capture. The resolution of the scan should be high enough to clearly distinguish ground features but not so large that it cannot fit onto a single CD. A minimum resolution of 300 dots-per-inch (dpi) is recommended; or,

Standard C: The project property boundary shall be submitted as an 8.5x11 hardcopy image which contains a clearly delineated property boundary displayed on top of a high resolution aerial photograph or a USGS 7.5 minute topographic map. The boundary will be created using standard survey techniques or with a GPS unit capable of sub-meter accuracy data capture.

GIS Contact Name: _____ Phone Number: (____) ____-____

PREPARER INFORMATION

Organization Name: _____
Address: _____
City: _____ State: __ Zip: _____-____
Telephone: (____) ____-____ Fax: (____) ____-____
Contact Person(s): _____
Title: _____
E-mail: _____

PRELIMINARY QUESTIONS

Is the property that is the subject of your request a brownfield, as the term is defined in Ohio Revised Code (ORC) Section 122.65? YES NO

Is there evidence of one or more releases of hazardous substances or petroleum as those terms are defined in ORC Sections 122.6 and 3746.01 at the property that is the subject of your request? YES NO